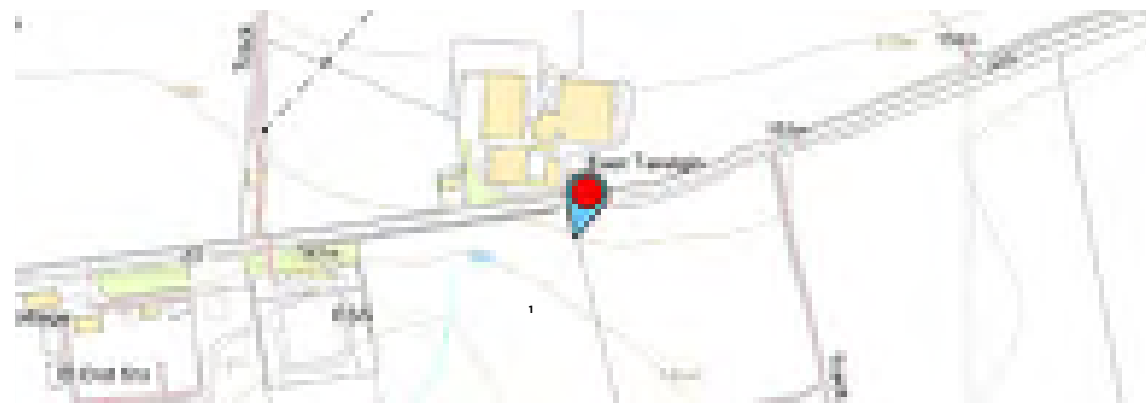


# VIEWPOINT 1: CONSENTED SCHEME



Shot location

**VIEWPOINT 1: A70 at East Tarelgin**



**Baseline view**

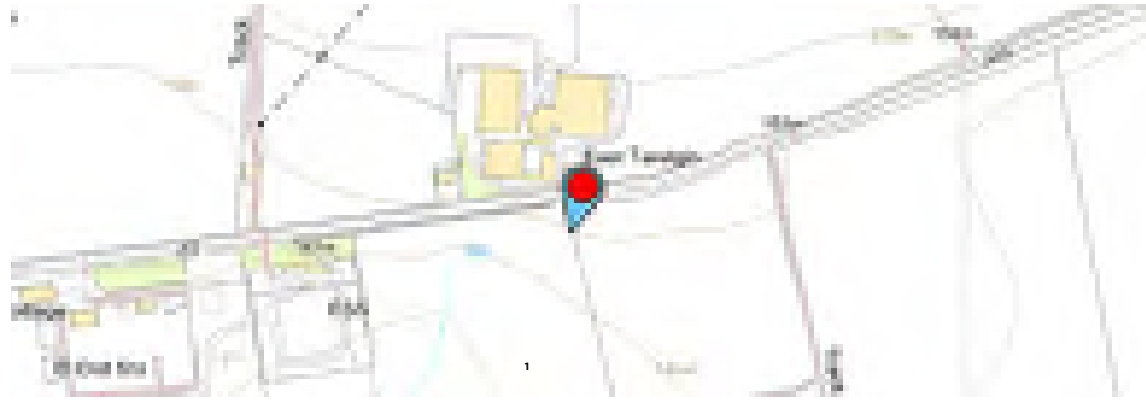


**At Completion**



**Year 15 after Completion**

# VIEWPOINT 1: PROPOSED DEVELOPMENT



Shot location

VIEWPOINT 1: A70 at East Tarelgin



Baseline view

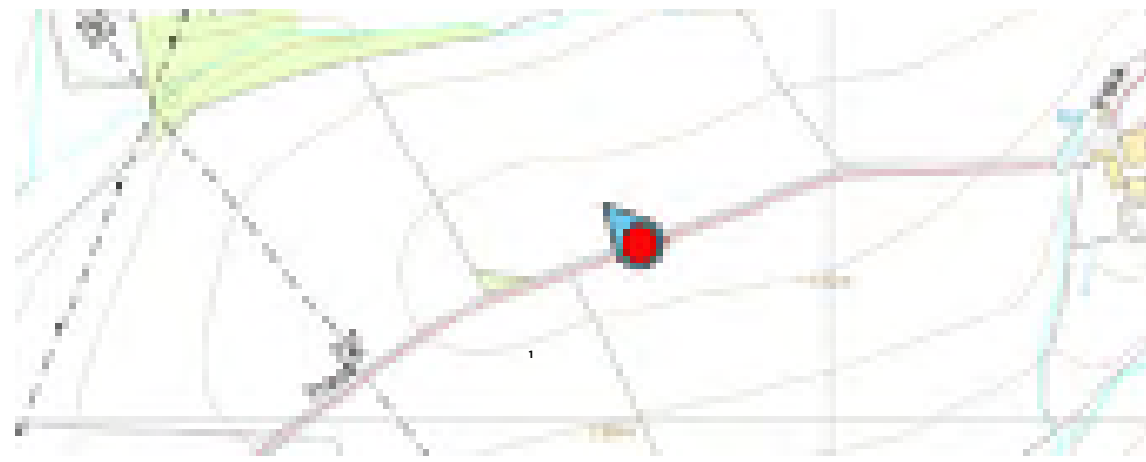


At Completion



Year 15 after Completion

# VIEWPOINT 2: CONSENTED SCHEME



Shot location

**VIEWPOINT 2: Core Path (C9) near  
Clydenoch**



**Baseline view**

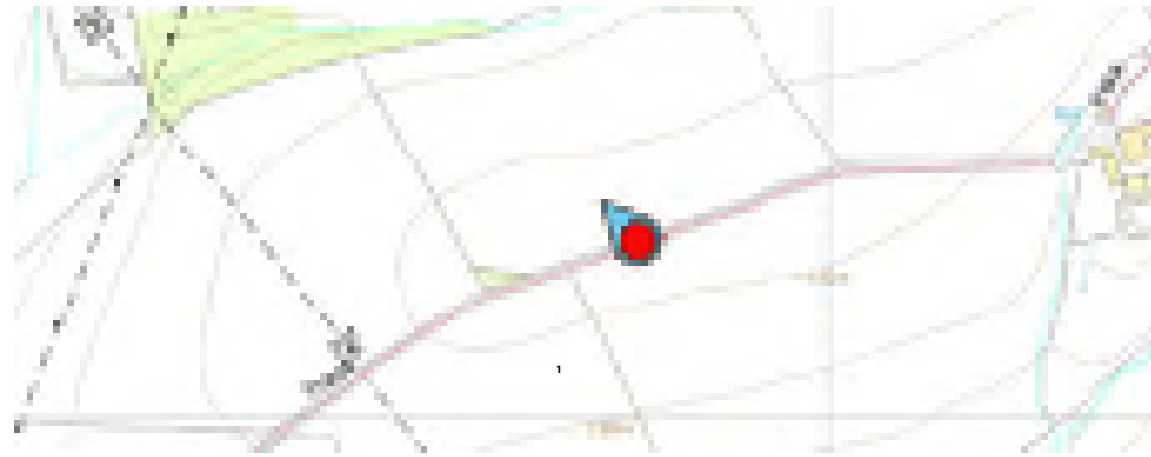


**At Completion**



**Year 15 after Completion**

# VIEWPOINT 2: PROPOSED DEVELOPMENT



Shot location

**VIEWPOINT 2: Core Path (C9) near Clydenoch**



**Baseline view**



**At Completion**



**Year 15 after Completion**