

SUMMARY NOTES

1. All dimensions are in 'mm' unless otherwise indicated.
2. Any deviations to be recorded and communicated to Statkraft.
3. A site visit conducted 06/09/2022 showed no presence of the banked area.

COORDINATES

COORDINATE SYSTEM (CRS)	OSGB1936.NationalGrid
COORDINATE	51.171684, 0.460796

SYSTEM SUMMARY

LAND OWNERSHIP AREA (GROSS)	76.496 ha
FENCED PV AREA	48.436 ha
INVERTER TYPE	String
TILT ANGLE	20°
AZIMUTH ANGLE	0
PITCH	7.5 m
STRUCTURE TYPE	Fixed Tilt
TABLE CONFIGURATION	2P
MAX TABLE HEIGHT	< 2.5 m

LEGEND

- Railway
- Overhead Line (OHL)
- Connection Route
- Perimeter Fence
- Site Boundary
- Proposed drainage pipe
- Banked area (removed)
- Public Footpath
- Public Footpath (Removed)
- Public Footpath (Permissive)
- Proposed Hedgerow (2m wide)
- Gapping Up Hedgerow
- Proposed Meadow Mix
- Proposed Woodland Screening
- Proposed Orchard
- Proposed Biodiversity Woodland
- Maintenance Road
- Ditch
- Water body
- Pond Proposal
- Trees
- Transformer Stations
- PV Structure 2P30
- PV Structure 2P15
- Point of Connection (POC)
- Ditch Crossing
- Gate
- Proposed Drainage Swale

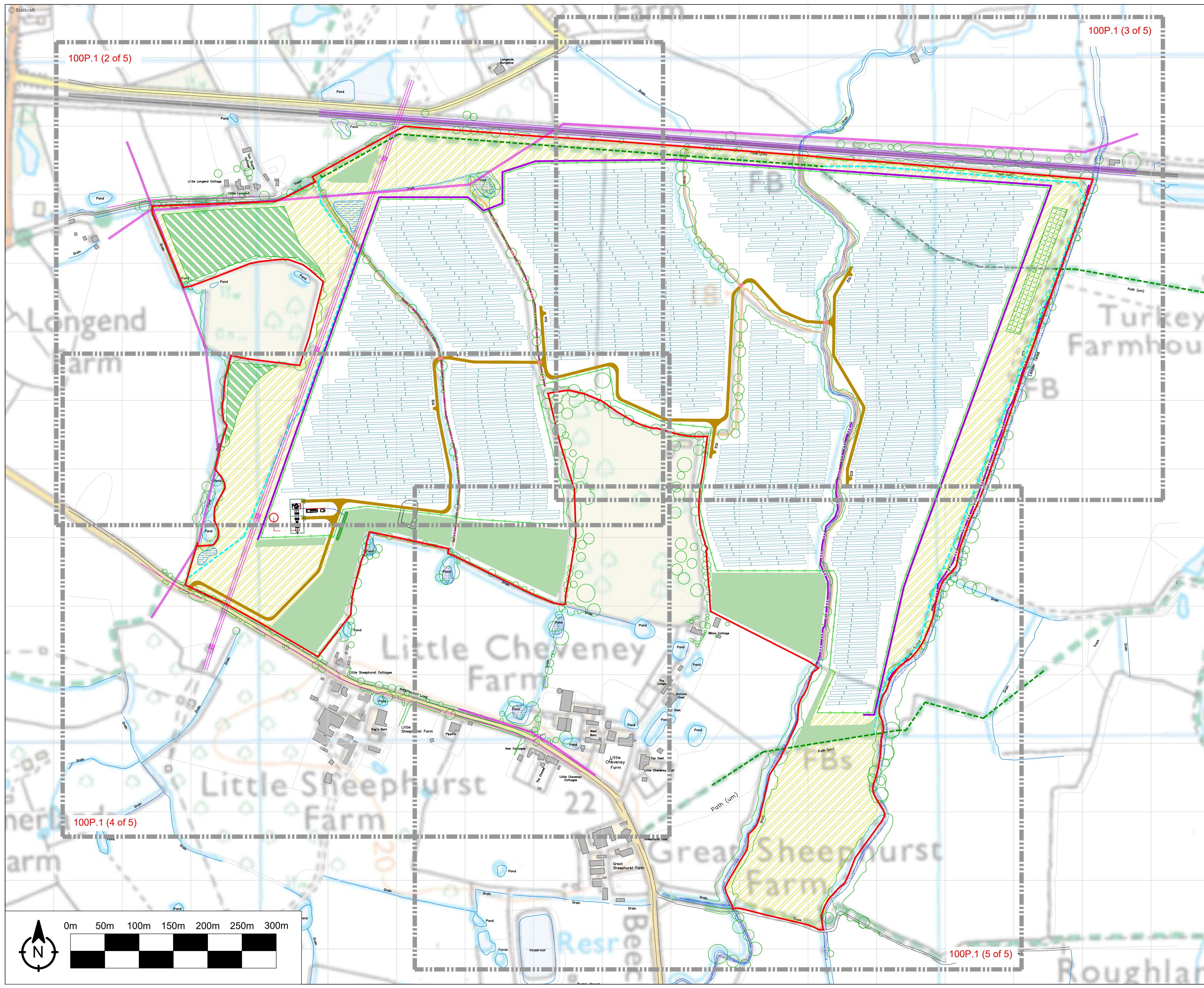
PROPOSAL ONLY



Main office in Oslo
 Lilleakerveien 6,
 P.O. Box 200, Lilleaker
 NO-0216, Oslo
 T +47 24 06 70 00
 F +47 24 06 70 01
 info@statkraft.com
 www.statkraft.com

© Statkraft copyright in the drawings, information and data recorded in this document ("the information") is the property of Statkraft. This document and the information are solely for the use of the authorised recipient and this document may not be used, copied or reproduced in whole or part for any purpose other than that for which it was supplied

M	24/11/2022	PV Area Revised	AM	PP
L	17/11/2022	PV Area Revised	AM	AP
P	31/03/2023	Fence & HV Compound Revised	AM	AP
O	23/02/2023	Layout Updates	MB	AM
N	23/01/2023	Inverter Quantity Revised	AM	AP
REV	DATE	DETAIL	DRAWN	APPROVER
100 General PV Layout			SCALE 1:2500 A1	
SCUKX-SHEEP-000 100 (P)			SHEET 1 of 1	



SUMMARY NOTES

1. Overview Plan in reference to PV General Layout 100(P).
2. All dimensions are in 'mm' unless otherwise indicated.
3. Any deviations to be recorded and communicated to Statkraft.

COORDINATES

COORDINATE SYSTEM (CRS)	OSGB1936.NationalGrid
COORDINATE	51.171684, 0.460796

SYSTEM SUMMARY

LAND OWNERSHIP AREA (GROSS)	76.496 ha
FENCED PV AREA	48.436 ha
INVERTER TYPE	String
TILT ANGLE	20°
AZIMUTH ANGLE	0
PITCH	7.5 m
STRUCTURE TYPE	Fixed Tilt
TABLE CONFIGURATION	2P
MAX TABLE HEIGHT	< 2.5 m

LEGEND

- Railway
- Overhead Line (OHL)
- Connection Route
- Perimeter Fence
- Site Boundary
- Proposed drainage pipe
- Banked area (removed)
- Public Footpath
- Public Footpath (Removed)
- Public Footpath (Permissive)
- Proposed Hedgerow (2m wide)
- Gapping Up Hedgerow
- Proposed Meadow Mix
- Proposed Woodland Screening
- Proposed Orchard
- Proposed Biodiversity Woodland
- Maintenance Road
- Ditch
- Water body
- Pond Proposal
- Trees
- Transformer Stations
- PV Structure 2P30
- PV Structure 2P15
- Point of Connection (POC)
- Ditch Crossing
- Gate
- Site Viewing Sections
- Proposed Drainage Swale

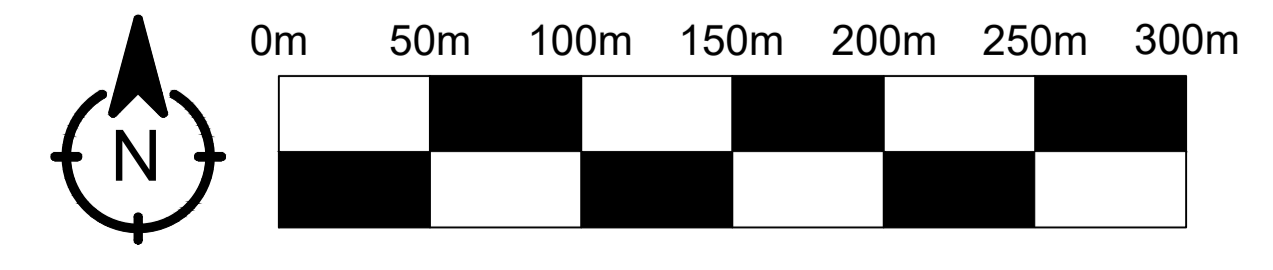
PROPOSAL ONLY



Main office in Oslo
 Lilleakerveien 6,
 P.O. Box 200, Lilleaker
 NO-0216, Oslo
 T +47 24 06 70 00
 F +47 24 06 70 01
 info@statkraft.com
 www.statkraft.com

© Statkraft copyright in the drawings, information and data recorded in this document ("the information") is the property of Statkraft. This document and the information are solely for the use of the authorised recipient and this document may not be used, copied or reproduced in whole or part for any purpose other than that for which it was supplied

REV	DATE	DESCRIPTION	DRAWN	APPROVER
(-)	31/03/2023	First Issue	AM	AP
PV Layout Overview Plan			SCALE	1:2500 A1
SCUKX-SHEEP-000-100P.1				SHEET 1 of 5

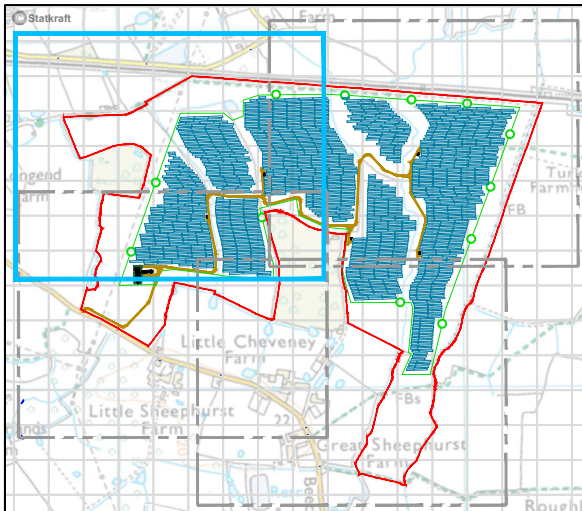


100P.1 (2 of 5)

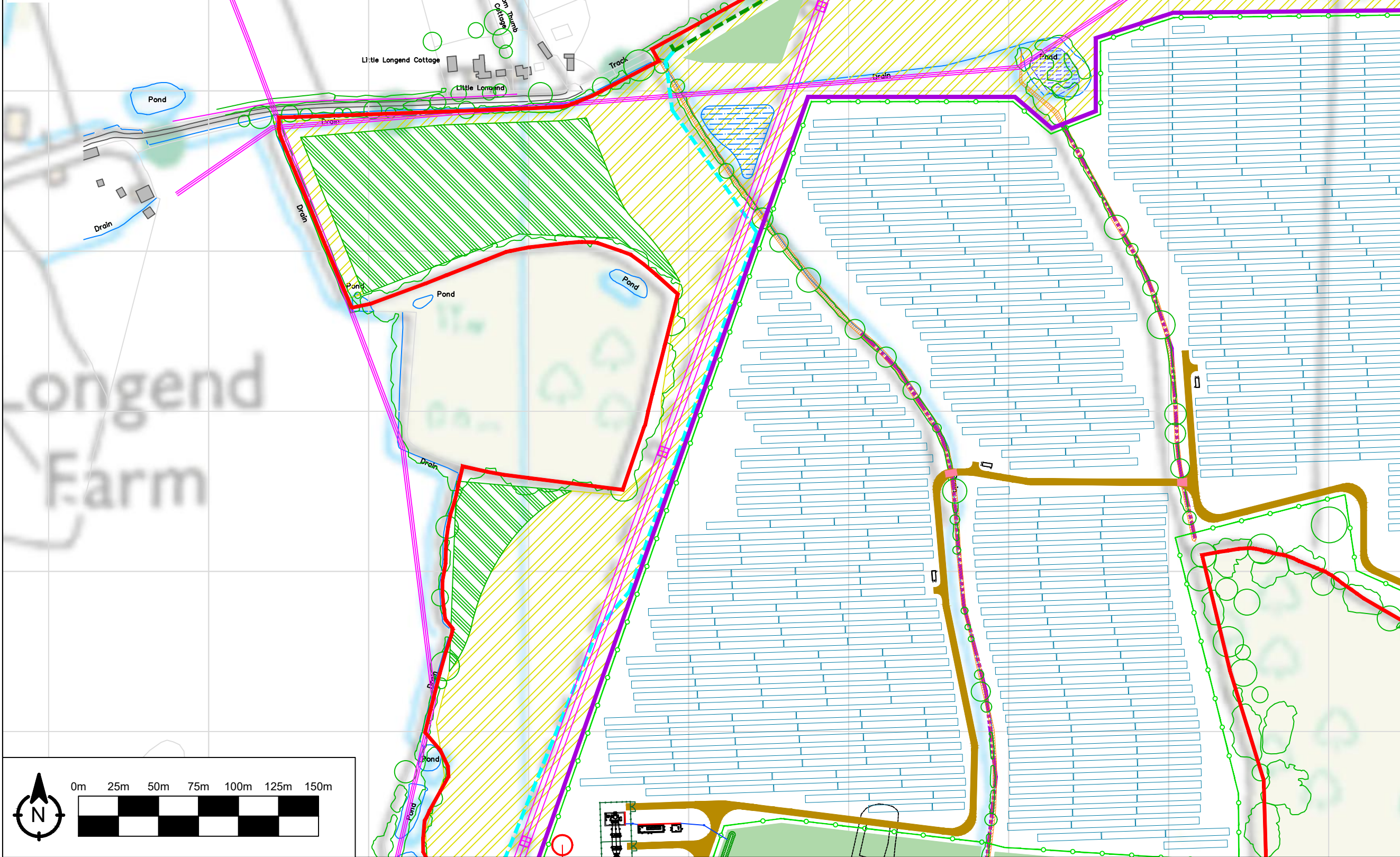
100P.1 (3 of 5)

100P.1 (4 of 5)

100P.1 (5 of 5)



Drawing Reference Plan (NTS)



SUMMARY NOTES

1. Overview Plan in reference to PV General Layout 100(P).
2. All dimensions are in 'mm' unless otherwise indicated.
3. Any deviations to be recorded and communicated to Statkraft.

COORDINATES

COORDINATE SYSTEM (CRS)	OSGB1936.NationalGrid
COORDINATE	51.171684, 0.460796

SYSTEM SUMMARY

LAND OWNERSHIP AREA (GROSS)	76.496 ha
FENCED PV AREA	48.436 ha
INVERTER TYPE	String
TILT ANGLE	20°
AZIMUTH ANGLE	0
PITCH	7.5 m
STRUCTURE TYPE	Fixed Tilt
TABLE CONFIGURATION	2P
MAX TABLE HEIGHT	< 2.5 m

LEGEND

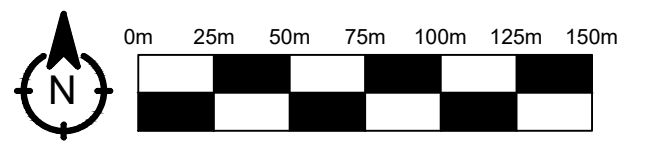
- Railway
- Overhead Line (OHL)
- Connection Route
- Perimeter Fence
- Site Boundary
- Proposed drainage pipe
- Banked area (removed)
- Public Footpath
- Public Footpath (Permissive)
- Proposed Hedgerow (2m wide)
- Gapping Up Hedgerow
- Proposed Meadow Mix
- Proposed Woodland Screening
- Proposed Biodiversity Woodland
- Maintenance Road
- Ditch
- Water body
- Pond Proposal
- Trees
- Transformer Stations
- PV Structure 2P30
- PV Structure 2P15
- Point of Connection (POC)
- Ditch Crossing
- Gate
- Proposed Drainage Swale

PROPOSAL ONLY

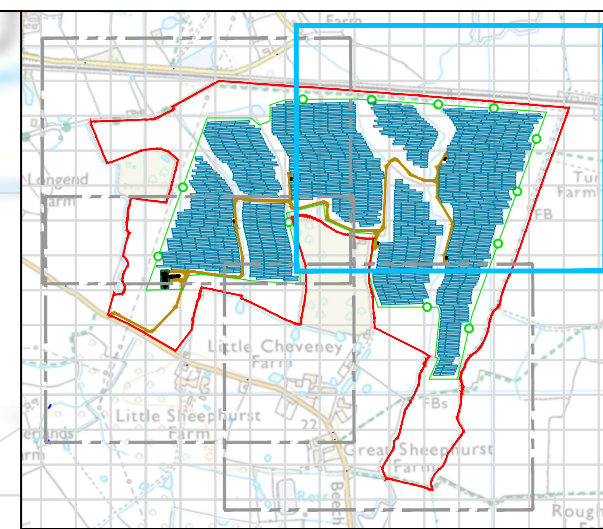
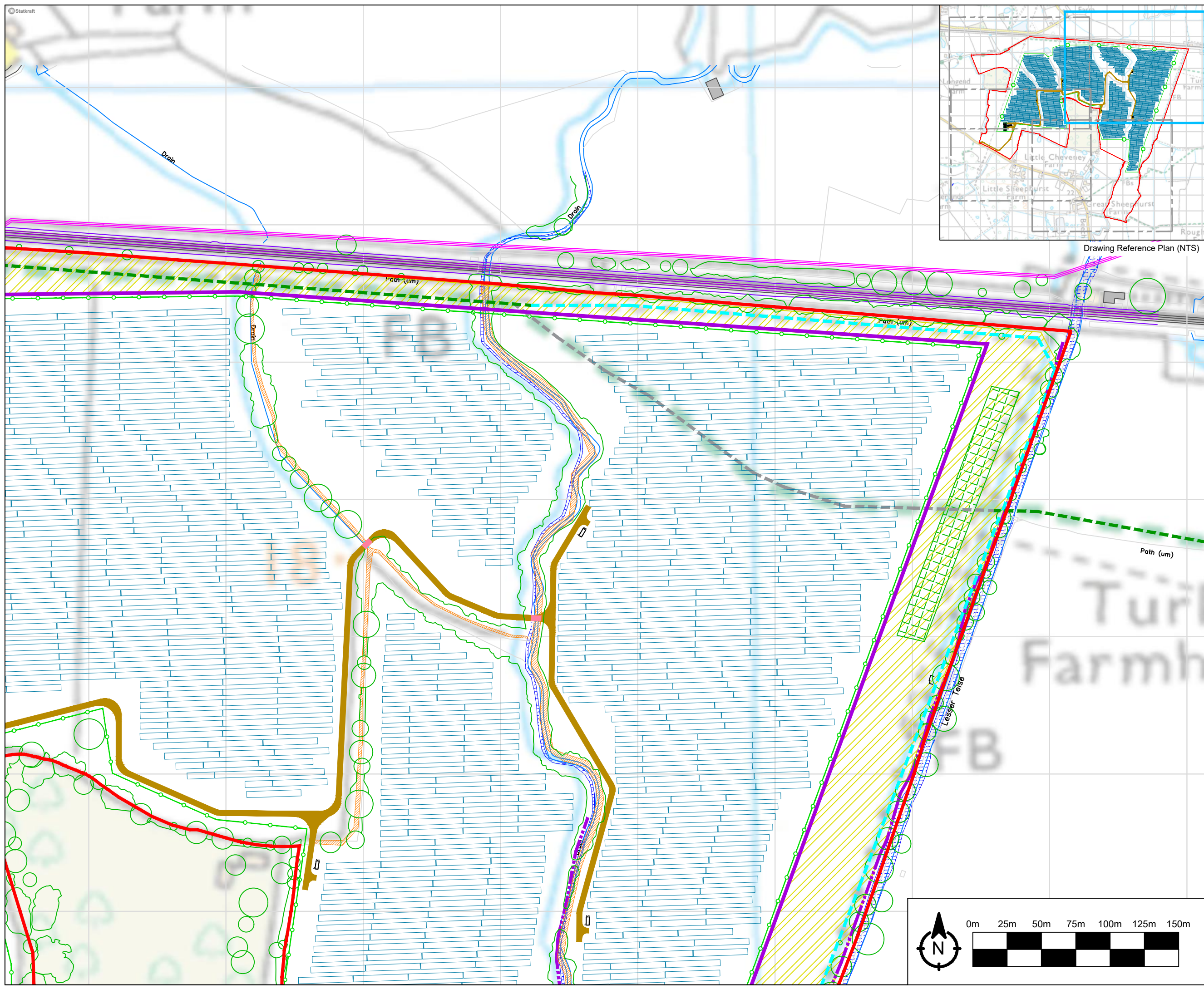


Main office in Oslo
 Lilleakerveien 6,
 P.O. Box 200, Lilleaker
 NO-0216, Oslo
 T +47 24 06 70 00
 F +47 24 06 70 01
 info@statkraft.com
 www.statkraft.com

© Statkraft copyright in the drawings, information and data recorded in this document ("the information") is the property of Statkraft. This document and the information are solely for the use of the authorised recipient and this document may not be used, copied or reproduced in whole or part for any purpose other than that for which it was supplied



REV	DATE	DESCRIPTION	DRAWN	APPROVE
(-)	31/03/2023	First Issue	AM	AP
PV Layout Overview Plan			SCALE	1:2500 A3
SCUXX-SHEEP-000-100P.1			SHEET	2 of 5



SUMMARY NOTES

1. Overview Plan in reference to PV General Layout 100(P).
2. All dimensions are in 'mm' unless otherwise indicated.
3. Any deviations to be recorded and communicated to Statkraft.

COORDINATES

COORDINATE SYSTEM (CRS)	OSGB1936.NationalGrid
COORDINATE	51.171684, 0.460796

SYSTEM SUMMARY

LAND OWNERSHIP AREA (GROSS)	76.496 ha
FENCED PV AREA	48.436 ha
INVERTER TYPE	String
TILT ANGLE	20°
AZIMUTH ANGLE	0
PITCH	7.5 m
STRUCTURE TYPE	Fixed Tilt
TABLE CONFIGURATION	2P
MAX TABLE HEIGHT	< 2.5 m

LEGEND

- Railway
- Overhead Line (OHL)
- Perimeter Fence
- Site Boundary
- Public Footpath
- Public Footpath (Removed)
- Public Footpath (Permissive)
- Proposed Hedgerow (2m wide)
- Gapping Up Hedgerow
- Proposed Meadow Mix
- Proposed Orchard
- Maintenance Road
- Ditch
- Water body
- Trees
- Transformer Stations
- PV Structure 2P30
- PV Structure 2P15
- Ditch Crossing

PROPOSAL ONLY

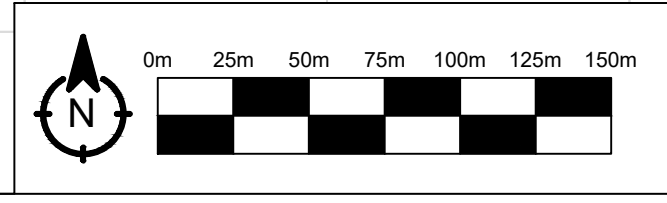


Main office in Oslo
Lillekerveien 6,
P.O. Box 200, Lilleaker
NO-0216, Oslo

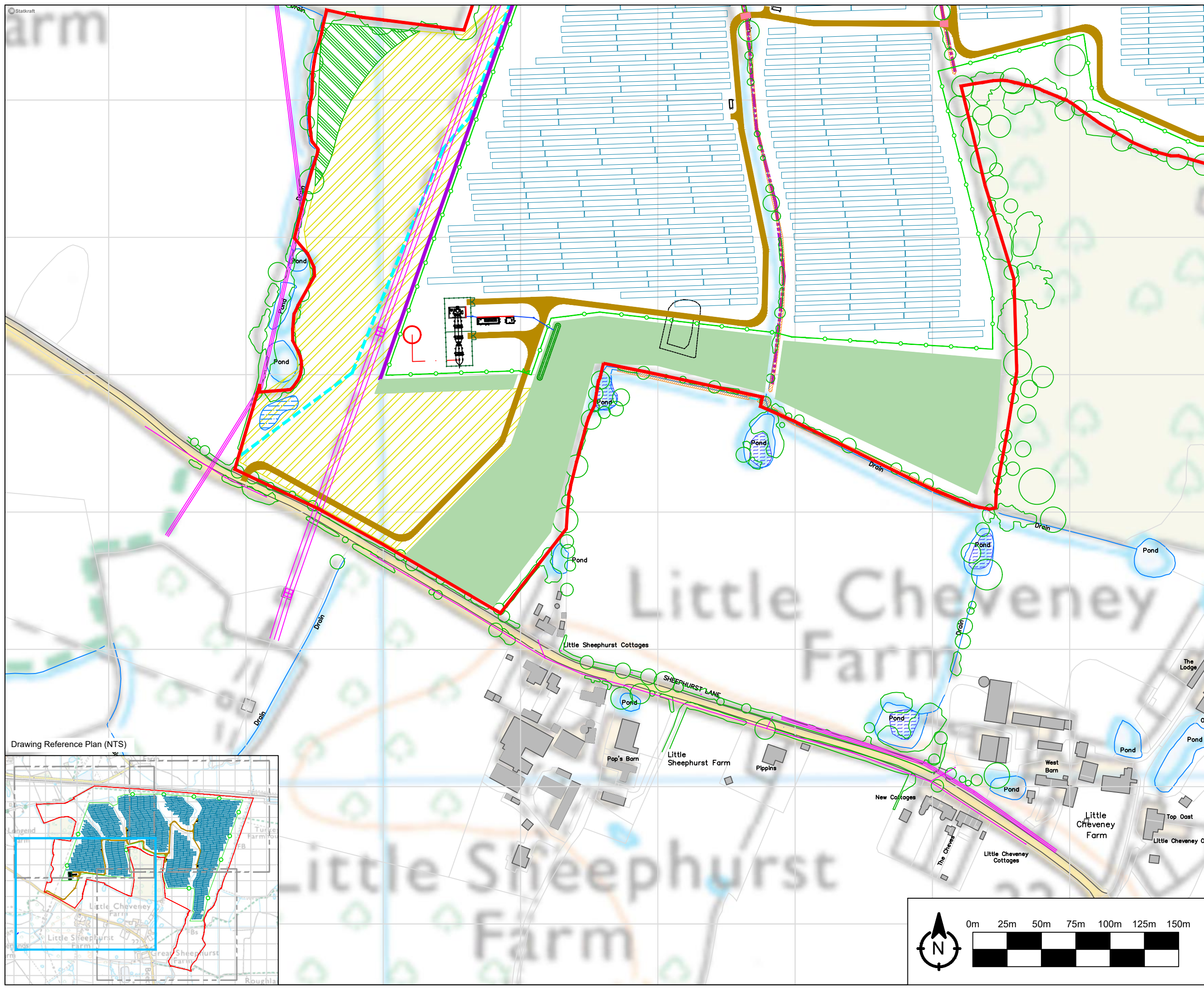
T +47 24 06 70 00
F +47 24 06 70 01

info@statkraft.com
www.statkraft.com

© Statkraft copyright in the drawings, information and data recorded in this document ("the information") is the property of Statkraft. This document and the information are solely for the use of the authorised recipient and this document may not be used, copied or reproduced in whole or part for any purpose other than that for which it was supplied



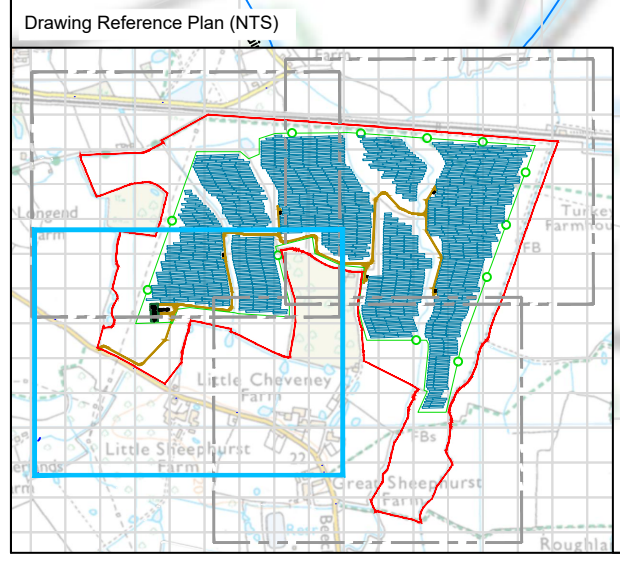
REV	DATE	DESCRIPTION	DRAWN	APPROVE
(-)	31/03/2023	First Issue	AM	AP
PV Layout Overview Plan				SCALE 1:2500 A3
SCUUX-SHEEP-000-100P.1				SHEET 3 of 5



SUMMARY NOTES	
1. Overview Plan in reference to PV General Layout 100(P).	
2. All dimensions are in 'mm' unless otherwise indicated.	
3. Any deviations to be recorded and communicated to Statkraft.	
COORDINATES	
COORDINATE SYSTEM (CRS)	OSGB1936.NationalGrid
COORDINATE	51.171684, 0.460796
SYSTEM SUMMARY	
LAND OWNERSHIP AREA (GROSS)	76.496 ha
FENCED PV AREA	48.436 ha
INVERTER TYPE	String
TILT ANGLE	20°
AZIMUTH ANGLE	0
PITCH	7.5 m
STRUCTURE TYPE	Fixed Tilt
TABLE CONFIGURATION	2P
MAX TABLE HEIGHT	< 2.5 m

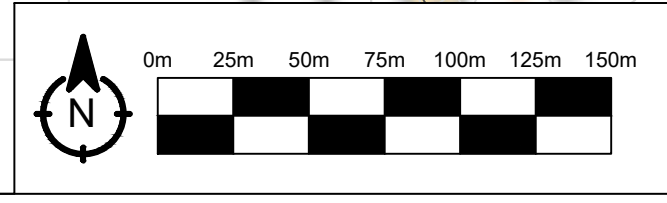
LEGEND	
	Railway
	Overhead Line (OHL)
	Connection Route
	Perimeter Fence
	Site Boundary
	Proposed drainage pipe
	Banked area (removed)
	Public Footpath
	Public Footpath (Permissive)
	Proposed Hedgerow (2m wide)
	Gapping Up Hedgerow
	Proposed Meadow Mix
	Proposed Woodland Screening
	Proposed Biodiversity Woodland
	Maintenance Road
	Ditch
	Water body
	Pond Proposal
	Trees
	Transformer Stations
	PV Structure 2P30
	PV Structure 2P15
	Point of Connection (POC)
	Ditch Crossing
	Gate
	Proposed Drainage Swale

PROPOSAL ONLY

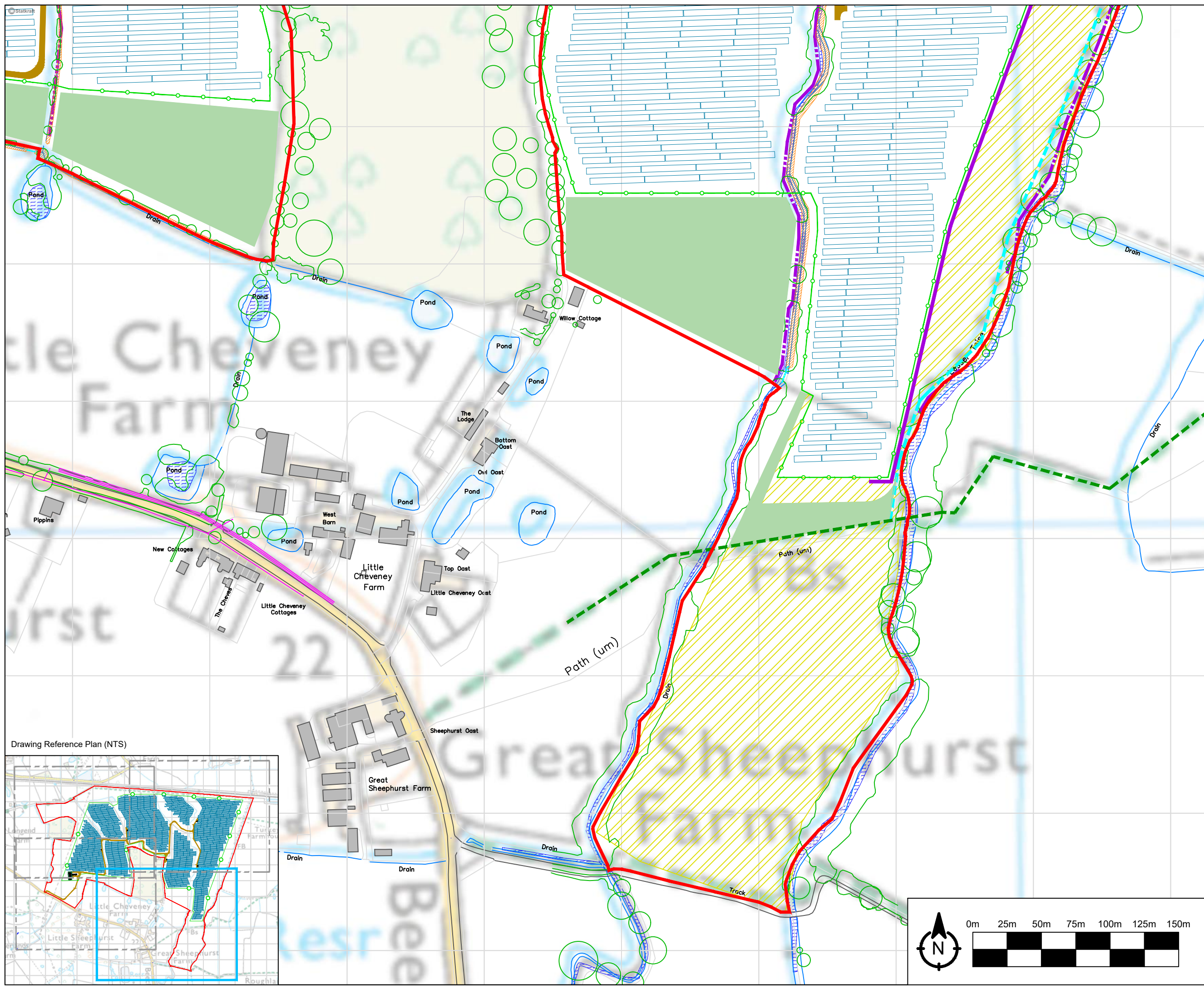


Main office in Oslo
Lillekerveien 6,
P.O. Box 200, Lilleaker
NO-0216, Oslo
T +47 24 06 70 00
F +47 24 06 70 01
info@statkraft.com
www.statkraft.com

© Statkraft copyright in the drawings, information and data recorded in this document ("the information") is the property of Statkraft. This document and the information are solely for the use of the authorised recipient and this document may not be used, copied or reproduced in whole or part for any purpose other than that for which it was supplied



REV	DATE	DESCRIPTION	DRAWN	APPROVE
(-)	31/03/2023	First Issue	AM	AP
PV Layout Overview Plan				SCALE 1:2500 A3
SCUKX-SHEEP-000-100P.1				SHEET 4 of 5



SUMMARY NOTES	
1. Overview Plan in reference to PV General Layout 100(P).	
2. All dimensions are in 'mm' unless otherwise indicated.	
3. Any deviations to be recorded and communicated to Statkraft.	

COORDINATES	
COORDINATE SYSTEM (CRS)	OSGB1936.NationalGrid
COORDINATE	51.171684, 0.460796

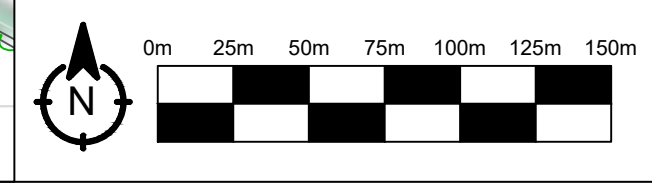
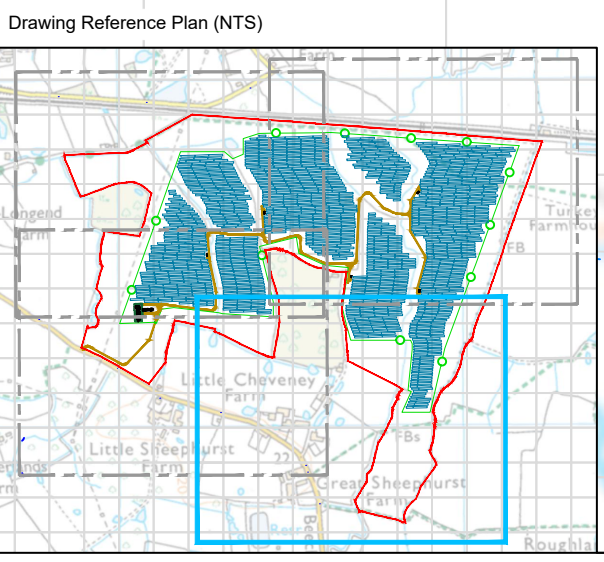
SYSTEM SUMMARY	
LAND OWNERSHIP AREA (GROSS)	76.496 ha
FENCED PV AREA	48.436 ha
INVERTER TYPE	String
TILT ANGLE	20°
AZIMUTH ANGLE	0
PITCH	7.5 m
STRUCTURE TYPE	Fixed Tilt
TABLE CONFIGURATION	2P
MAX TABLE HEIGHT	< 2.5 m

LEGEND	
	Railway
	Overhead Line (OHL)
	Perimeter Fence
	Site Boundary
	Public Footpath
	Public Footpath (Permissive)
	Proposed Hedgerow (2m wide)
	Gapping Up Hedgerow
	Proposed Meadow Mix
	Proposed Woodland Screening
	Maintenance Road
	Ditch
	Water body
	Trees
	Transformer Stations
	PV Structure 2P30
	PV Structure 2P15

PROPOSAL ONLY

Main office in Oslo
 Lillekerveien 6,
 P.O. Box 200, Lilleaker
 NO-0216, Oslo
 T +47 24 06 70 00
 F +47 24 06 70 01
 info@statkraft.com
 www.statkraft.com

© Statkraft copyright in the drawings, information and data recorded in this document ("the information") is the property of Statkraft. This document and the information are solely for the use of the authorised recipient and this document may not be used, copied or reproduced in whole or part for any purpose other than that for which it was supplied



REV	DATE	DESCRIPTION	DRAWN	APPROVE
(-)	31/03/2023	First Issue	AM	AP
PV Layout Overview Plan			SCALE	1:2500 A3
SCUXX-SHEEP-000-100P.1			SHEET	5 of 5