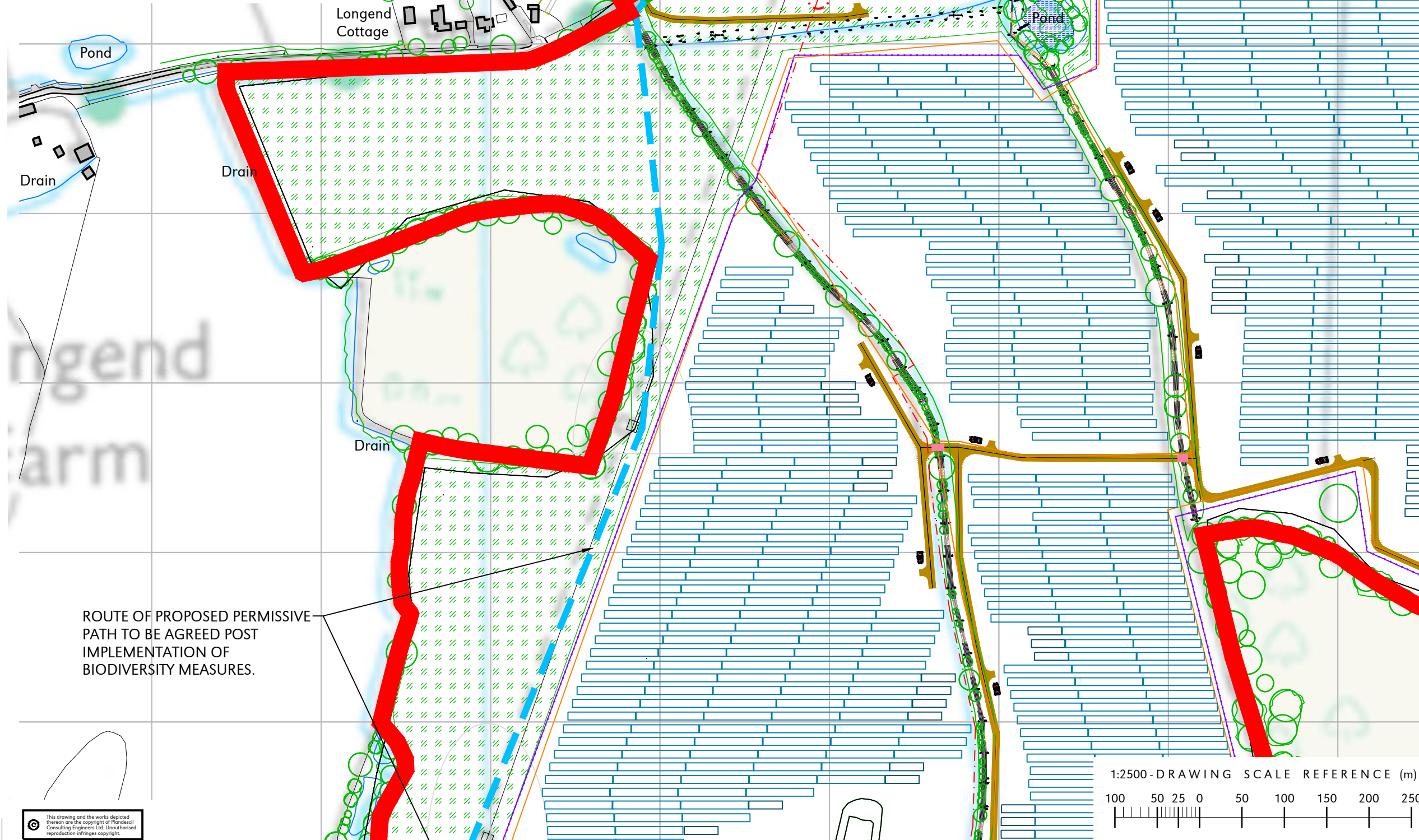
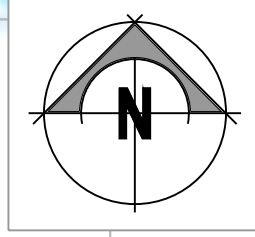


Drawing Reference Plan
N.T.S.



ROUTE OF PROPOSED PERMISSIVE PATH TO BE AGREED POST IMPLEMENTATION OF BIODIVERSITY MEASURES.



GENERAL NOTES:

- All dimensions noted are in meters unless stated otherwise.
- All levels to be above Ordnance Survey Datum defined levels (A.O.Dm) unless noted otherwise.
- Do not scale from this drawing, if dimensions are not clear ask.
- This document has been created in accordance with Plandescil Ltd. Terms & Conditions along with the scope of works provided by the client to Plandescil Ltd. Any use of this document other than for its original purpose is prohibited, Plandescil Ltd. accept no liability for any third party uses of this document.
- Plandescil Ltd. to be immediately notified of any suspected omissions or discrepancies.
- This drawing is to be read in conjunction with all other relevant documents relating to the project.
- Please Refer to Plandescil Ltd. Drawings:
27899 - 050 Rev C - Proposed Solar Farm Site Layout
27899 - 060 Rev A - Proposed Site Overview Plan Sheet 1 of 5
27899 - 062 Rev A - Proposed Site Overview Plan Sheet 3 of 5
27899 - 063 Rev A - Proposed Site Overview Plan Sheet 4 of 5
27899 - 064 Rev A - Proposed Site Overview Plan Sheet 5 of 5

LEGEND

	Railway
	Existing Roads
	Connection Route
	Perimeter Fence (4,500 m)
	Boundary (764691.2m ² /76.469ha)
	Public Footpath Relocation (Proposed)
	Permissive Footpath (Proposed)
	Biodiversity Area (8.78 ha)
	Maintenance Track
	Ditch Crossing
	Ditch
	Water
	Trees
	Transformation Station (x16)
	PV Structure 2P30
	PV Structure 2P15
	Existing Properties

ISSUED FOR CLIENT REVIEW

Rev	Date	Rev By	Chkd	Description
A	16-05-22	RJG	OAJ	Site Boundary Amendments
0	06-05-22	-	OAJ	First Issue



Connaught Road Attleborough Norfolk NR17 2BW
Telephone: (01953) 452001 Fax: (01953) 456955
E-mail: pdc@plandescil.co.uk www.plandescil.co.uk

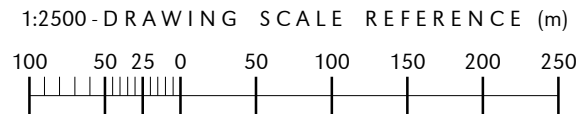
civil / structural / environmental / surveying

Client
Origin Power Services Ltd.

Project
**Proposed Solar Farm,
Land North of Sheephurst
Lane, Marden, Tonbridge**

Drawing Title
**Proposed Site Overview
Plan Sheet 2 of 5**

Scale	U.N.O.	Date	Drawn By
1:2500 (A3)		May 2022	RJG
Drawing No.	27899/061	Rev	A



This drawing and the works depicted thereon are the copyright of Plandescil Consulting Engineers Ltd. Unauthorised reproduction infringes copyright.