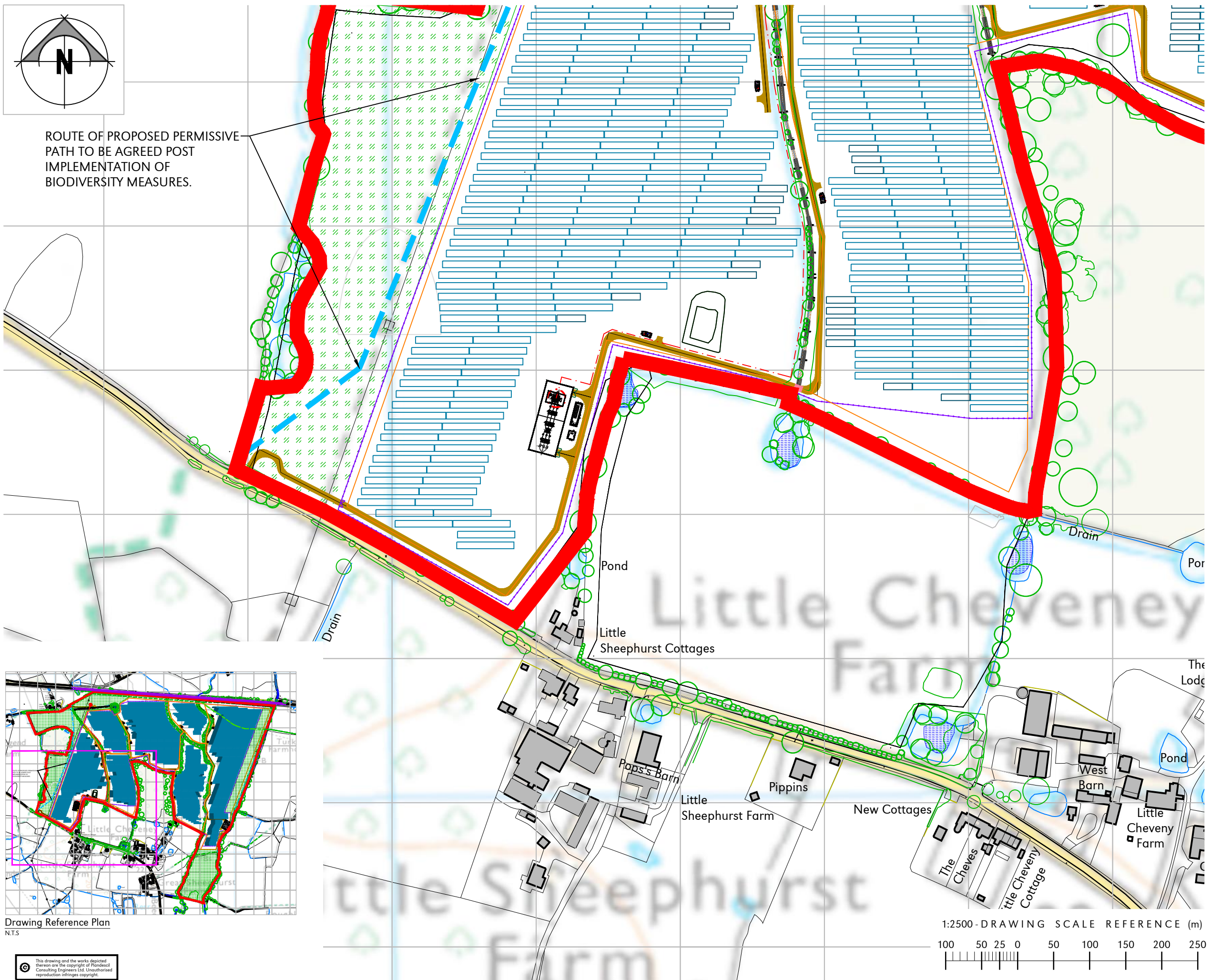


ROUTE OF PROPOSED PERMISSIVE PATH TO BE AGREED POST IMPLEMENTATION OF BIODIVERSITY MEASURES.



- GENERAL NOTES:**
- All dimensions noted are in meters unless stated otherwise.
  - All levels to be above Ordnance Survey Datum defined levels (A.O.Dm) unless noted otherwise.
  - Do not scale from this drawing, if dimensions are not clear ask.
  - This document has been created in accordance with Plandescil Ltd. Terms & Conditions along with the scope of works provided by the client to Plandescil Ltd. Any use of this document other than for its original purpose is prohibited, Plandescil Ltd. accept no liability for any third party uses of this document.
  - Plandescil Ltd. to be immediately notified of any suspected omissions or discrepancies.
  - This drawing is to be read in conjunction with all other relevant documents relating to the project.
  - Please Refer to Plandescil Ltd. Drawing:  
 27899 - 050 Rev C - Proposed Solar Farm Site Layout  
 27899 - 060 Rev A - Proposed Site Overview Plan Sheet 1 of 5  
 27899 - 061 Rev A - Proposed Site Overview Plan Sheet 2 of 5  
 27899 - 062 Rev A - Proposed Site Overview Plan Sheet 3 of 5  
 27899 - 064 Rev A - Proposed Site Overview Plan Sheet 5 of 5

**LEGEND**

	Existing Roads
	Perimeter Fence (4,500 m)
	Boundary (764691.2m <sup>2</sup> /76.469ha)
	Permissive Footpath (Proposed)
	Biodiversity Area (8.78 ha)
	Maintenance Track
	Ditch Crossing
	Ditch
	Water
	Trees
	Transformation Station (x16)
	HV Compound
	PV Structure 2P30
	PV Structure 2P15
	Existing Properties
	Proposed Site Entrance

**ISSUED FOR CLIENT REVIEW**

Rev	Date	Rev By	Chkd	Description
B	23-05-22	OAJ	OAJ	Amendments to Legend
A	16-05-22	RJG	OAJ	Site Boundary Amendments
0	06-05-22	OAJ	OAJ	First Issue



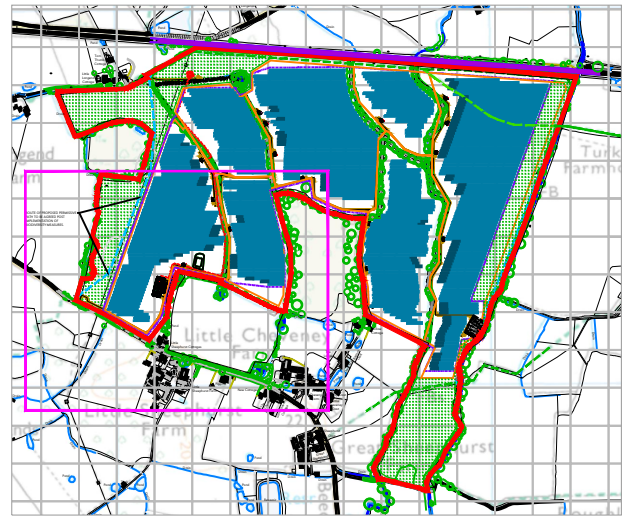
Connaught Road Attleborough Norfolk NR17 2BW  
 Telephone: (01953) 452001 Fax: (01953) 456955  
 E-mail: pdc@plandescil.co.uk www.plandescil.co.uk

civil / structural / environmental / surveying

Client  
**Origin Power Services Ltd.**


Project  
**Proposed Solar Farm,  
 Land North of Sheephurst Lane, Marden, Tonbridge**

Drawing Title  
**Proposed Site Overview  
 Plan Sheet 4 of 5**



Drawing Reference Plan  
 N.T.S.

1:2500 - DRAWING SCALE REFERENCE (m)



This drawing and the works depicted thereon are the copyright of Plandescil Consulting Engineers Ltd. Unauthorised reproduction infringes copyright.

Scale	U.N.O.	Date	Drawn By
1:2500 (A3)		May 2022	RJG
Drawing No.	27899/063	Rev	B