

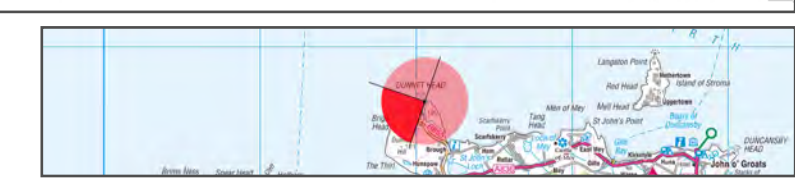
**Figure: 6.22a**  
Viewpoint 11: Dunnet Head  
**Ackron Wind Farm Environmental Impact Assessment Report**



OS reference: 320530 976491  
 Eye Level: 126m AOD  
 Direction of view: 244°  
 Distance to Development: 31.50km

Horizontal field of view: (90° cylindrical projection)  
 Principal distance: 812.5mm


Camera: Nikon D610  
 Lens: 50mm (Nikon AF 50mm f/1.4)  
 Camera height: 1.5m AGL  
 Date and time: 14/10/2019 09:28



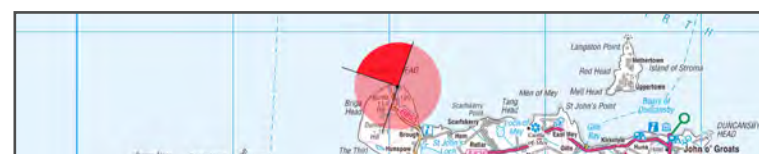


Baseline Photograph

This image provides landscape and visual context only



Wireline Drawing



OS reference: 320530 976491  
 Eye Level: 126m AOD  
 Direction of view: 334°  
 Distance to Development: 31.50km

Horizontal field of view: (90° cylindrical projection)  
 Principal distance: 812.5mm


Camera: Nikon D610  
 Lens: 50mm (Nikon AF 50mm f/1.4)  
 Camera height: 1.5m AGL  
 Date and time: 14/10/2019 09:28





Baseline Photograph

This image provides landscape and visual context only



Wireline Drawing

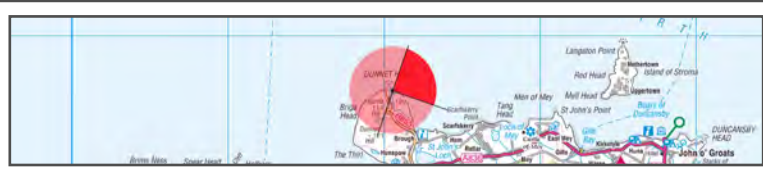
**Figure: 6.22c**  
Viewpoint 11: Dunnet Head  
**Ackron Wind Farm Environmental Impact Assessment Report**



OS reference: 320530 976491  
 Eye Level: 126m AOD  
 Direction of view: 64°  
 Distance to Development: 31.50km

Horizontal field of view: (90° cylindrical projection)  
 Principal distance: 812.5mm


Camera: Nikon D610  
 Lens: 50mm (Nikon AF 50mm f/1.4)  
 Camera height: 1.5m AGL  
 Date and time: 14/10/2019 09:28



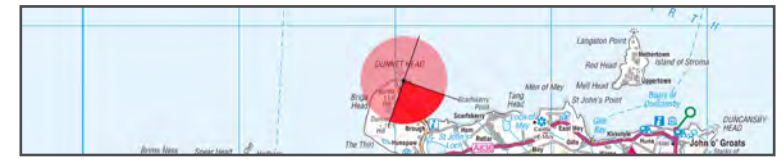


Baseline Photograph

This image provides landscape and visual context only



Wireline Drawing




OS reference: 320530 976491  
 Eye Level: 126m AOD  
 Direction of view: 154°  
 Distance to Development: 31.50km

Horizontal field of view: (90° cylindrical projection)  
 Principal distance: 812.5mm

Camera: Nikon D610  
 Lens: 50mm (Nikon AF 50mm f/1.4)  
 Camera height: 1.5m AGL  
 Date and time: 14/10/2019 09:28





6 7 5 12 4 3 10 2 1 9 11 8

Wireline

View flat at a comfortable arm's length



Photomontage

View flat at a comfortable arm's length

OS reference:	320530 976491	Horizontal field of view:	53.5° (planar projection)	Camera:	Nikon D610
Eye Level:	126m AOD	Principal distance:	812.5mm	Lens:	50mm (Nikon AF 50mm f/1.4)
Direction of view:	244°	Paper size:	841 x 297 mm	Camera height:	1.5m AGL
Distance to Development:	31.50km	Correct printed image size:	820 x 260 mm	Date and time:	14/10/2019 09:28

