


Figure 6.2.1: Viewpoint 1 - Loch Awe

- Site boundary
 - + Turbine
 - 5km intervals from outermost turbines
 - 45km from outermost turbines
 - o Viewpoint
- Theoretical blade tip visibility (180m)**
- 1-3 turbines visible
 - 4-6 turbines visible
 - 7-9 turbines visible
 - 10-13 turbines visible
 - ∠ 53.5° Field of View
 - ∠ 90° Field of View

The ZTV is calculated to turbine tip height (180m) from a viewing height of 2m above ground level. The terrain model assumes bare ground and is derived from OS Terrain 50 height data (obtained from Ordnance Survey in July 2019). Earth curvature and atmospheric refraction have been taken into account. The ZTV was calculated using ArcMap 10.8.1 software.





Wireline drawing

Blarghour

An Carr Dubh

© Crown copyright and database rights 2021. Ordnance Survey data. Licence number: 0100031073




OS reference:	197750E 713480N	Horizontal field of view:	90° (cylindrical projection)
AOD:	33 m	Principal distance:	522 mm
Direction of view:	95°	Paper size:	841 x 297 mm (half A1)
Nearest turbine:	4.33 km	Correct printed image size:	820 x 260 mm

Wind Farm Developments key
(by status):

Proposed scheme	Application
Operational	Scoping
Under construction	Appeal/PLI
Consented	

An Carr Dubh
Figure: 6.2.1a
Viewpoint 1: Loch Awe



© Crown copyright and database rights 2021. Ordnance Survey data. Licence number: 010031673



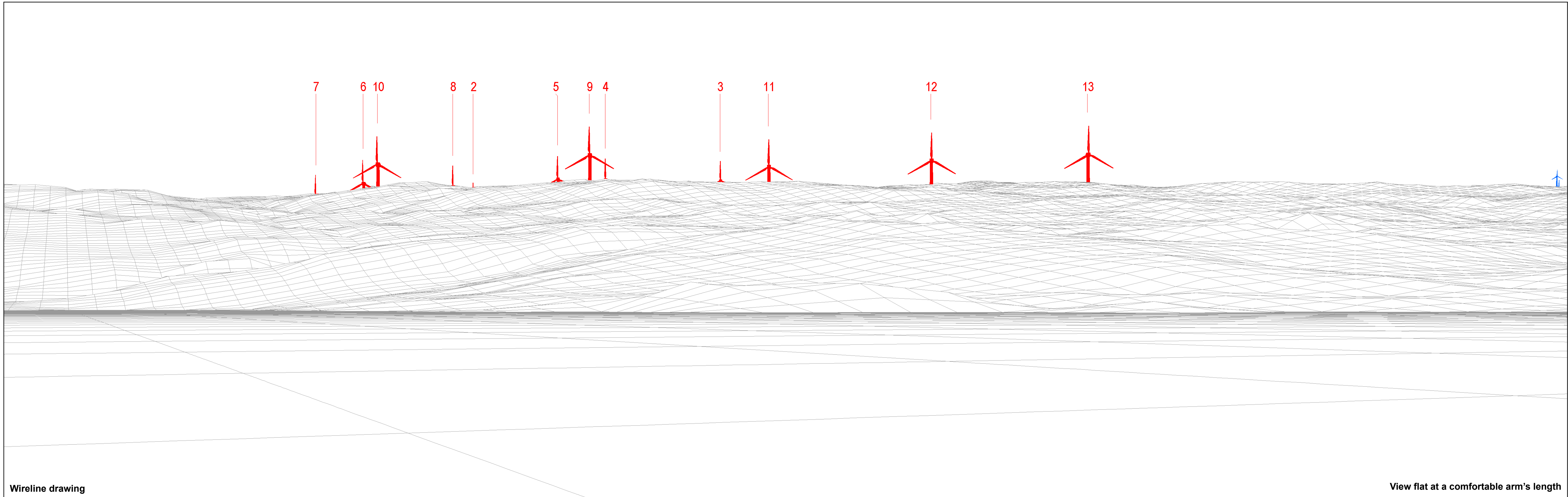
OS reference: 197750E 713480N
 AOD: 33 m
 Direction of view: 185°
 Nearest turbine: 4.33 km

Horizontal field of view: 90° (cylindrical projection)
 Principal distance: 522 mm
 Paper size: 841 x 297 mm (half A1)
 Correct printed image size: 820 x 260 mm

Wind Farm Developments key
 (by status):

Proposed scheme	Application
Operational	Scoping
Under construction	Appeal/PLI
Consented	

An Carr Dubh
Figure: 6.2.1b
 Viewpoint 1: Loch Awe



Wireline drawing

View flat at a comfortable arm's length



OS reference: 197750E 713480N
 AOD: 33 m
 Direction of view: 185°
 Nearest turbine: 4.33 km

Horizontal field of view: 90° (cylindrical projection)
 Principal distance: 522 mm
 Paper size: 841 x 297 mm (half A1)
 Correct printed image size: 820 x 260 mm

Wind Farm Developments key
 (by status):

Proposed scheme
 Operational

An Càrr Dubh
Figure: 6.2.1c
 Viewpoint 1: Loch Awe