


Figure 6.2.26:  
Viewpoint 26 - Ben Lur (1130m)

- Site boundary
  - Turbine
  - 5km intervals from outermost turbines
  - 45km from outermost turbines
  - Viewpoint
- Theoretical blade tip visibility (180m)
- 1-3 turbines visible
  - 4-6 turbines visible
  - 7-9 turbines visible
  - 10-13 turbines visible
  - 53.5° Field of View
  - 90° Field of View

The ZTV is calculated to turbine tip height (180m) from a viewing height of 2m above ground level. The terrain model assumes bare ground and is derived from OS Terrain 50 height data (obtained from Ordnance Survey in July 2019). Earth curvature and atmospheric refraction have been taken into account. The ZTV was calculated using ArcMap 10.8.1 software.



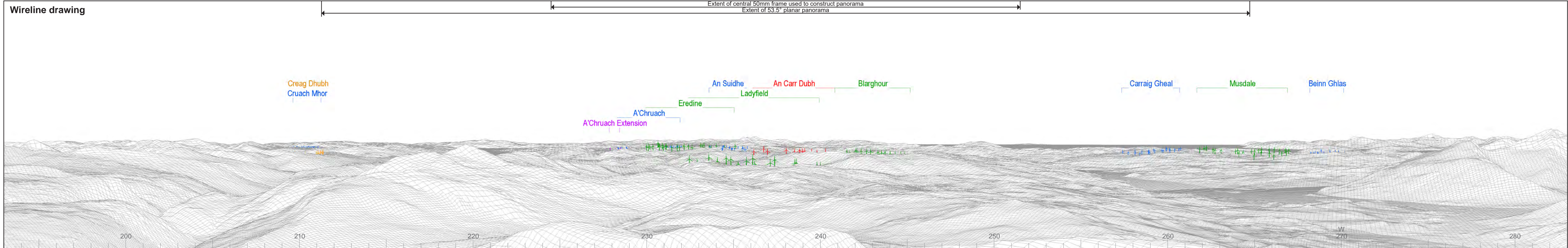






Baseline photograph

This image provides landscape and visual context only



Wireline drawing

Extent of central 50mm frame used to construct panorama  
Extent of 53.5° planar panorama

Creag Dhubh  
Cruach Mhor

A'Chruach  
A'Chruach Extension  
Eredine  
An Suidhe  
Ladyfield  
An Carr Dubh  
Blarghour

Carraig Gheal  
Msdale  
Beinn Ghlas

200 210 220 230 240 250 260 270 280



OS reference: 226628E 726279N  
AOD: 1115.47 m  
Direction of view: 238°  
Nearest turbine: 26.45 km

Horizontal field of view: 90° (cylindrical projection)  
Principal distance: 522 mm  
Paper size: 841 x 297 mm (half A1)  
Correct printed image size: 820 x 260 mm

Camera: Nikon D750  
Lens: 50mm Fixed Focal Length  
Camera height: 1.5 m

Photography Date: 25/08/2021  
Photography Time: 13:21:00 (GMT)

Wind Farm Developments key  
(by status):

Proposed scheme  
Operational  
Under construction  
Consented


Application  
Scoping  
Appeal/PLI

An Càrr Dubh  
Figure: 6.2.26b  
Viewpoint 26: Ben Lui (1130m)

© Crown copyright and database rights 2023 Ordnance Survey data. Licence number: 0100051673



© Crown copyright and database rights 2023 Ordnance Survey data. Licence number: 0100051673



Wireline drawing

View flat at a comfortable arm's length



OS reference: 226628E 726279N  
AOD: 1115.47 m  
Direction of view: 238°  
Nearest turbine: 26.45 km

Horizontal field of view: 53.5° (planar projection)  
Principal distance: 812.5 mm  
Paper size: 841 x 297 mm (half A1)  
Correct printed image size: 820 x 260 mm

Wind Farm Developments key  
(by status):

Proposed scheme  
Operational

An Cár Dubh  
Figure: 6.2.26c  
Viewpoint 26: Ben Lui (1130m)





Photomontage

View flat at a comfortable arm's length



OS reference: 226628E 726279N  
AOD: 1115.47 m  
Direction of view: 238°  
Nearest turbine: 26.45 km

Horizontal field of view: 53.5° (planar projection)  
Principal distance: 812.5 mm  
Paper size: 841 x 297 mm (half A1)  
Correct printed image size: 820 x 260 mm

Camera: Nikon D750  
Lens: 50mm Fixed Focal Length  
Camera height: 1.5 m

Photography Date: 25/08/2021  
Photography Time: 13:21:00 (GMT)

An Càrr Dubh  
**Figure: 6.2.26d**  
**Viewpoint 26: Ben Lui (1130m)**