



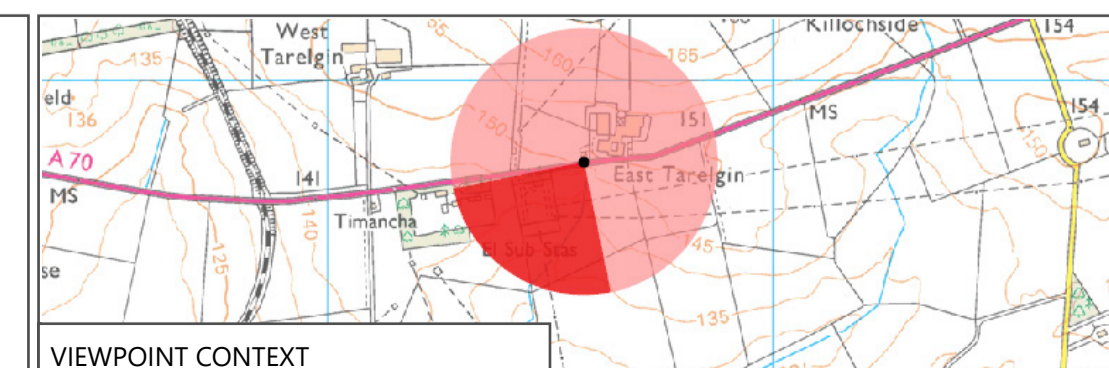
Existing View

Coylton Greener Grid Park



Viewpoint Location: 246719E 619832N  
 View Direction: 213.3°  
 Camera Elevation: 150 m AOD  
 Distance to Development: 159 m  
 Horizontal Field of View: 90 degrees  
 Date of Photography: 20.09.2021

Paper Size: 420 mm x 297 mm  
 Image Size: 113.06 x 398 mm  
 Camera: Canon EOS 5DS  
 Lens: 50 mm  
 Camera Height: 151.5 m AOD  
 Time of Photography: 14:33



Existing View

Viewpoint 1:  
A70 at East Taregin





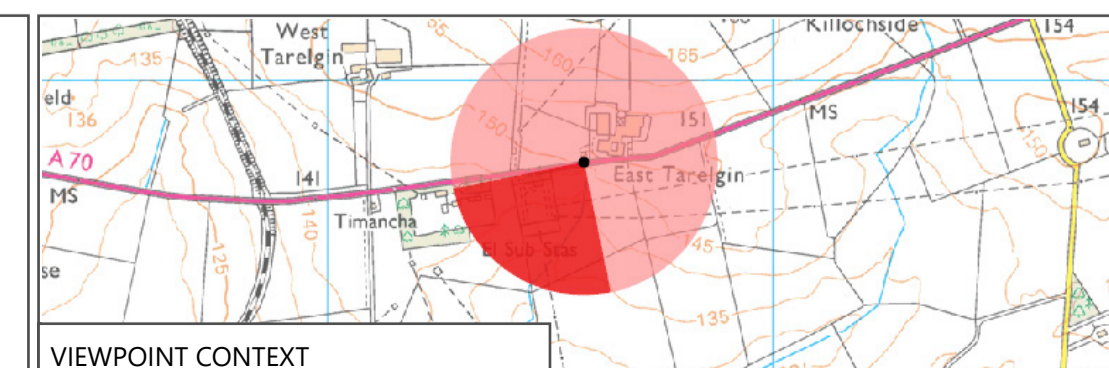
Photomontage

Coylton Greener Grid Park



Viewpoint Location: 246719E 619832N  
 View Direction: 213.3°  
 Camera Elevation: 150 m AOD  
 Distance to Development: 159 m  
 Horizontal Field of View: 90 degrees  
 Date of Photography: 20.09.2021

Paper Size: 420 mm x 297 mm  
 Image Size: 113.06 x 398 mm  
 Camera: Canon EOS 5DS  
 Lens: 50 mm  
 Camera Height: 151.5 m AOD  
 Time of Photography: 14:33



Photomontage

Viewpoint 1:  
A70 at East Taregin





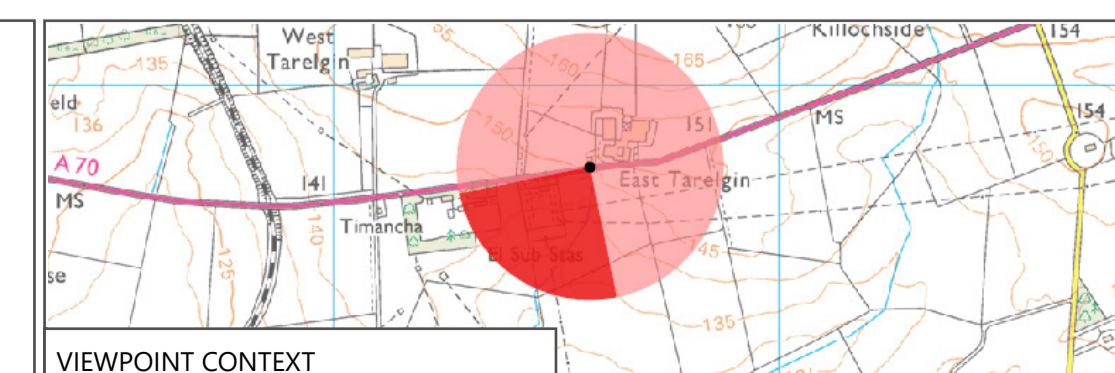
Photomontage showing planting after 15 years

Coylton Greener Grid Park



Viewpoint Location: 246719E 619832N  
 View Direction: 213.3°  
 Camera Elevation: 150 m AOD  
 Distance to Development: 159 m  
 Horizontal Field of View: 90 degrees  
 Date of Photography: 20.09.2021

Paper Size: 420 mm x 297 mm  
 Image Size: 113.06 x 398 mm  
 Camera: Canon EOS 5DS  
 Lens: 50 mm  
 Camera Height: 151.5 m AOD  
 Time of Photography: 14:33



Photomontage Showing Planting  
 After 15 Years

Viewpoint 1:  
 A70 at East Taregin





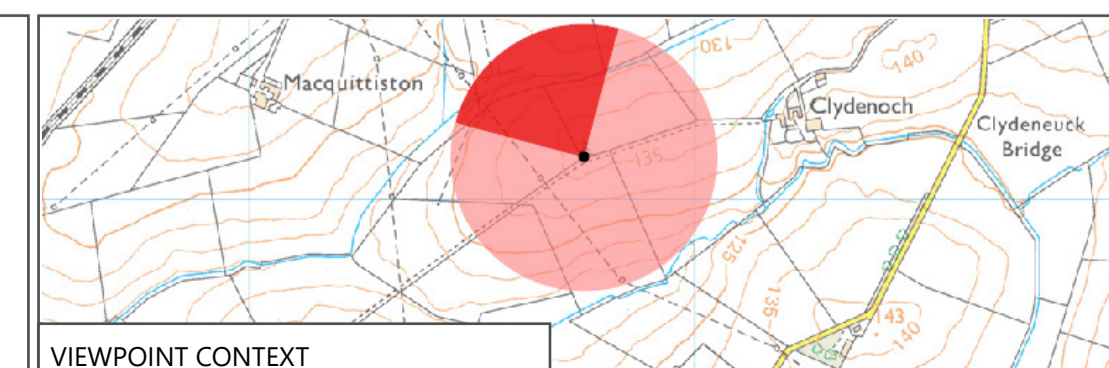
Existing View

Coylton Greener Grid Park



Viewpoint Location: 246752E 619093N  
 View Direction: 330°  
 Camera Elevation: 135 m AOD  
 Distance to Development: 420 m  
 Horizontal Field of View: 90 degrees  
 Date of Photography: 20.09.2021

Paper Size: 420 mm x 297 mm  
 Image Size: 112.65 x 398 mm  
 Camera: Canon EOS 5DS  
 Lens: 50 mm  
 Camera Height: 136.5 m  
 Time of Photography: 12:07



Existing View

Viewpoint 2: Core Path





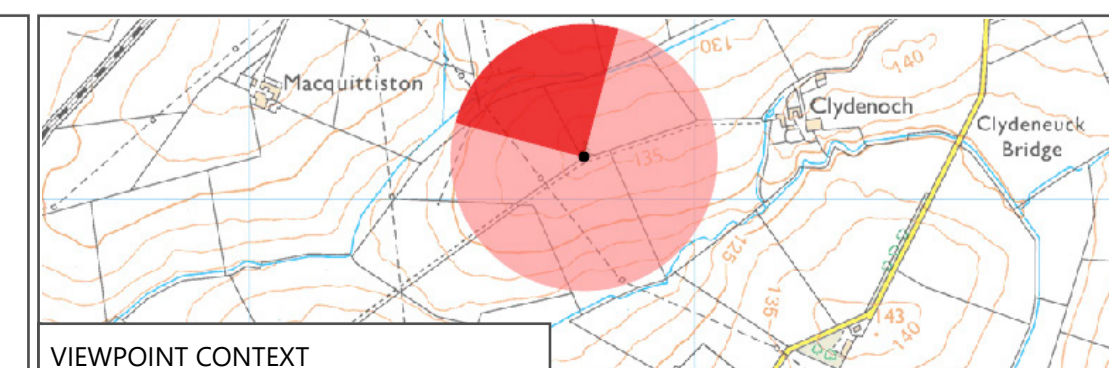
Photomontage

Coylton Greener Grid Park



Viewpoint Location: 246752E 619093N  
 View Direction: 330°  
 Camera Elevation: 135 m AOD  
 Distance to Development: 420 m  
 Horizontal Field of View: 90 degrees  
 Date of Photography: 20.09.2021

Paper Size: 420 mm x 297 mm  
 Image Size: 112.65 x 398 mm  
 Camera: Canon EOS 5DS  
 Lens: 50 mm  
 Camera Height: 136.5 m  
 Time of Photography: 12:07



VIEWPOINT CONTEXT

Photomontage

Viewpoint 2: Core Path





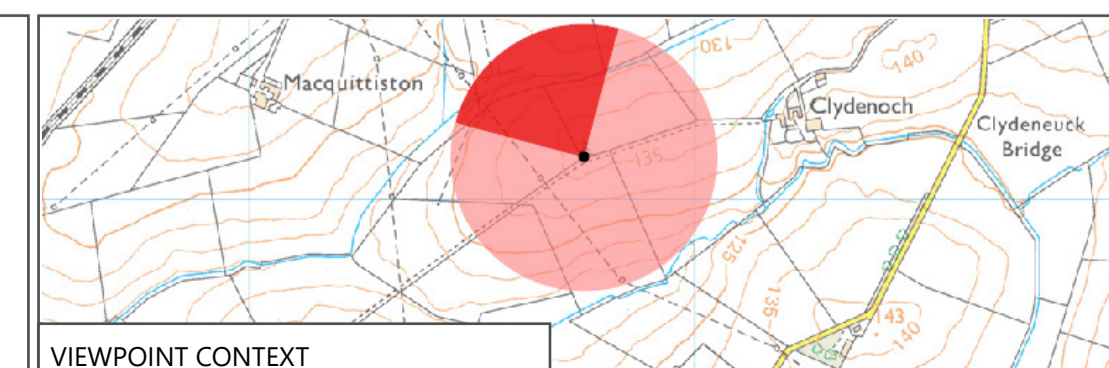
Photomontage showing planting after 15 years

Coylton Greener Grid Park



Viewpoint Location: 246752E 619093N  
 View Direction: 330°  
 Camera Elevation: 135 m AOD  
 Distance to Development: 420 m  
 Horizontal Field of View: 90 degrees  
 Date of Photography: 20.09.2021

Paper Size: 420 mm x 297 mm  
 Image Size: 112.65 x 398 mm  
 Camera: Canon EOS 5DS  
 Lens: 50 mm  
 Camera Height: 136.5 m  
 Time of Photography: 12:07



Photomontage Showing Planting  
 After 15 Years

Viewpoint 2: Core Path