


Cultural Heritage Viewpoint 8: Knockoner Cairn (possible) (HER Ref 11669)
 Figure 11.10a
 Knockcronal Wind Farm

OS reference: 236330 E 599755 N
 Eye level: 276.2 m AOD
 Direction of view: 89°
 Nearest turbine: 0.44 km


Horizontal field of view: 53.5° (planar projection)
 Principal distance: 812.5 mm
 Paper size: 841 x 297 mm (half A1)
 Correct printed image size: 820 x 260 mm



Cultural Heritage Viewpoint 8: Knockoner Cairn (possible) (HER Ref 11669)
Figure 11.10b
Knockcronal Wind Farm

OS reference: 236330 E 599755 N
Eye level: 276.2 m AOD
Direction of view: 142.5°
Nearest turbine: 0.44 km

Horizontal field of view: 53.5° (planar projection)
Principal distance: 812.5 mm
Paper size: 841 x 297 mm (half A1)
Correct printed image size: 820 x 260 mm




Wireline drawing

Cultural Heritage Viewpoint 8: Knockoner Cairn (possible) (HER Ref 11669)
 Figure 11.10c
 Knockcronal Wind Farm

OS reference: 236330 E 599755 N
 Eye level: 276.2 m AOD
 Direction of view: 111.5°
 Nearest turbine: 0.44 km

Horizontal field of view: 90° (cylindrical projection)
 Principal distance: 522 mm
 Paper size: 841 x 297 mm (half A1)
 Correct printed image size: 820 x 130 mm

Carrick (750m)




Wireline drawing

Cultural Heritage Viewpoint 8: Knockoner Cairn (possible) (HER Ref 11669)
Figure 11.10d
Knockcronal Wind Farm

OS reference: 236330 E 599755 N
Eye level: 276.2 m AOD
Direction of view: 289.5°
Nearest turbine: 0.44 km

Horizontal field of view: 90° (cylindrical projection)
Principal distance: 522 mm
Paper size: 841 x 297 mm (half A1)
Correct printed image size: 820 x 130 mm




Wireline drawing

Cultural Heritage Viewpoint 8: Knockoner Cairn (possible) (HER Ref 11669)
 Figure 11.10e
 Knockcronal Wind Farm

OS reference: 236330 E 599755 N
 Eye level: 276.2 m AOD
 Direction of view: 291.5°
 Nearest turbine: 0.44 km

Horizontal field of view: 90° (cylindrical projection)
 Principal distance: 522 mm
 Paper size: 841 x 297 mm (half A1)
 Correct printed image size: 820 x 130 mm



Wireline drawing

Cultural Heritage Viewpoint 8: Knockoner Cairn (possible) (HER Ref 11669)
 Figure 11.10f
 Knockcronal Wind Farm

OS reference: 236330 E 599755 N
 Eye level: 276.2 m AOD
 Direction of view: 21.5°
 Nearest turbine: 0.44 km

Horizontal field of view: 90° (cylindrical projection)
 Principal distance: 522 mm
 Paper size: 841 x 297 mm (half A1)
 Correct printed image size: 820 x 130 mm