


Cultural Heritage Viewpoint 7: Knockoner Burn (HER Ref 6128)  
 Figure 11.9a  
 Knockcronal Wind Farm

OS reference: 237050 E 600600 N  
 Eye level: 205.2 m AOD  
 Direction of view: 139.5°  
 Nearest turbine: 0.74 km

Horizontal field of view: 53.5° (planar projection)  
 Principal distance: 812.5 mm  
 Paper size: 841 x 297 mm (half A1)  
 Correct printed image size: 820 x 260 mm




Cultural Heritage Viewpoint 7: Knockner Burn (HER Ref 6128)  
 Figure 11.9b  
 Knockcronal Wind Farm

OS reference: 237050 E 600600 N  
 Eye level: 205.2 m AOD  
 Direction of view: 193°  
 Nearest turbine: 0.74 km

Horizontal field of view: 53.5° (planar projection)  
 Principal distance: 812.5 mm  
 Paper size: 841 x 297 mm (half A1)  
 Correct printed image size: 820 x 260 mm

Proposed Development (750m)

Carrick (1.8km)



Wireline drawing


Cultural Heritage Viewpoint 7: Knockner Burn (HER Ref 6128)  
Figure 11.9c  
Knockcronal Wind Farm

OS reference: 237050 E 600600 N  
Eye level: 205.2 m AOD  
Direction of view: 164°  
Nearest turbine: 0.74 km

Horizontal field of view: 90° (cylindrical projection)  
Principal distance: 522 mm  
Paper size: 841 x 297 mm (half A1)  
Correct printed image size: 820 x 130 mm

Carrick (1.8km)

Craiginmoddie (4.2km)




Wireline drawing

Cultural Heritage Viewpoint 7: Knockoner Burn (HER Ref 6128)  
Figure 11.9d  
Knockcronal Wind Farm

OS reference: 237050 E 600600 N  
Eye level: 205.2 m AOD  
Direction of view: 254°  
Nearest turbine: 0.74 km

Horizontal field of view: 90° (cylindrical projection)  
Principal distance: 522 mm  
Paper size: 841 x 297 mm (half A1)  
Correct printed image size: 820 x 130 mm

Knockshinnoch (14.2km)




Wireline drawing

**OS reference:** 237050 E 600600 N  
**Eye level:** 205.2 m AOD  
**Direction of view:** 344°  
**Nearest turbine:** 0.74 km

**Horizontal field of view:** 90° (cylindrical projection)  
**Principal distance:** 522 mm  
**Paper size:** 841 x 297 mm (half A1)  
**Correct printed image size:** 820 x 130 mm

**Cultural Heritage Viewpoint 7: Knockoner Burn (HER Ref 6128)**  
**Figure 11.9e**  
**Knockcronal Wind Farm**

Dersalloch (4.4km)



Wireline drawing

Cultural Heritage Viewpoint 7: Knockoner Burn (HER Ref 6128)  
Figure 11.9f  
Knockcronal Wind Farm

OS reference: 237050 E 600600 N  
Eye level: 205.2 m AOD  
Direction of view: 74°  
Nearest turbine: 0.74 km

Horizontal field of view: 90° (cylindrical projection)  
Principal distance: 522 mm  
Paper size: 841 x 297 mm (half A1)  
Correct printed image size: 820 x 130 mm