





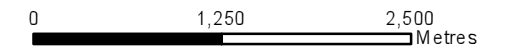
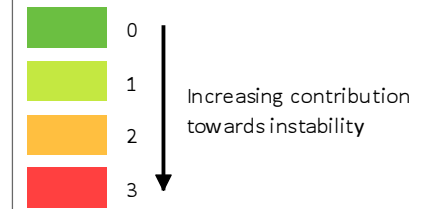


KEY

-  Site Boundary
-  Turbines Locations
-  Infrastructure Layout
-  Proposed Borrow Pit Search Area
-  Existing Track
-  Floating Track

Likelihood score



Scale 1:50,000 @ A3



Knockcronal Wind Farm
Environmental Impact Assessment Report
Technical Appendix 9.4

Figure 9.4.8
Contributory Factors