


Knockcronal Exhibition Layout

Knockcronal Scoping Layout




Wireline View

OS reference	<b>240104 E 600868 N</b>	Horizontal field of view	<b>53.5° (planar projection)</b>
Elevation	<b>137.9 m AOD</b>	Principal distance	<b>812.5 mm</b>
Direction of view	<b>110°</b>	Paper size	<b>841 x 297 mm (half A1)</b>
Nearest Exhibition	<b>2.48 km</b>	Correct printed image size	<b>820 x 260 mm</b>
Nearest Scoping	<b>1.88 km</b>		

Viewpoint 1: Minor Road near Tairlaw

Knockcronal Exhibition Layout  
Knockcronal Scoping Layout



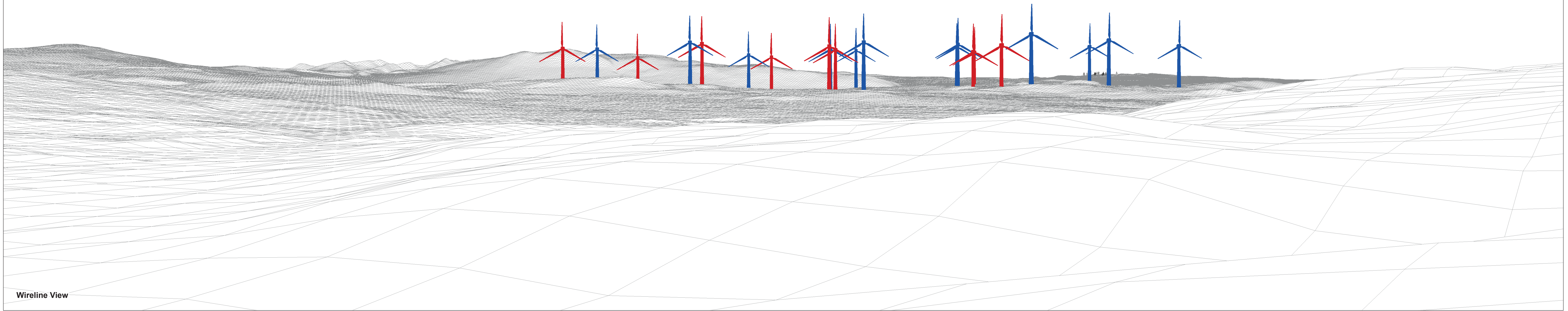
Wireline View

OS reference	238581 E 602491 N	Horizontal field of view	53.5° (planar projection)
Elevation	133.3 m AOD	Principal distance	812.5 mm
Direction of view	199.5°	Paper size	841 x 297 mm (half A1)
Nearest Exhibition	2.21 km	Correct printed image size	820 x 260 mm
Nearest Scoping	2.21 km		

Knockcronal Exhibition Layout

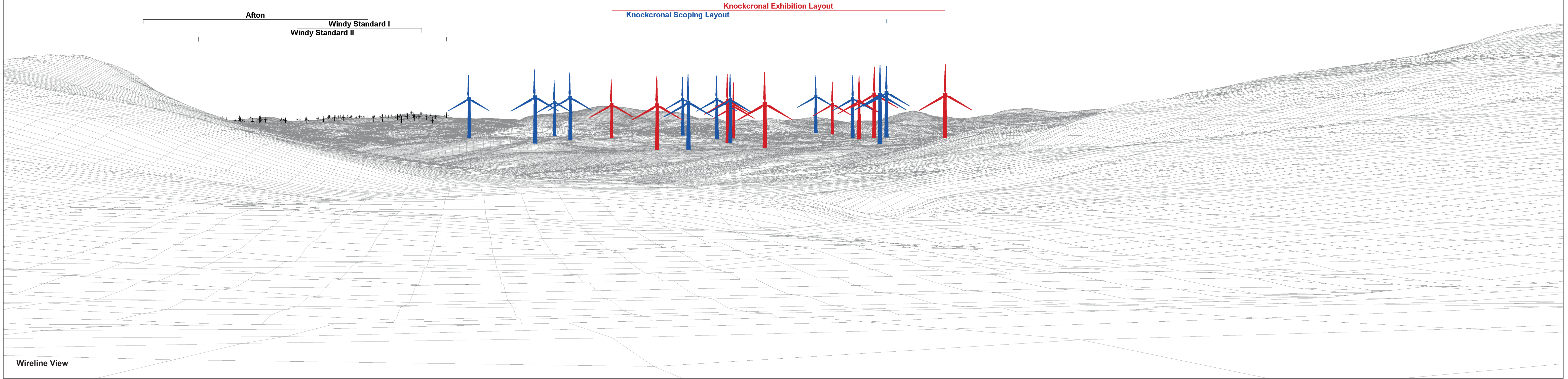
Knockcronal Scoping Layout

Ardrossan  
Ardrossan Extension



Wireline View

OS reference	239597 E 595494 N	Horizontal field of view	53.5° (planar projection)
Elevation	361.6 m AOD	Principal distance	812.5 mm
Direction of view	331°	Paper size	841 x 297 mm (half A1)
Nearest Exhibition	3.89 km	Correct printed image size	820 x 260 mm
Nearest Scoping	3.92 km		




Wireline View

OS reference	233036 E 600354 N	Horizontal field of view	53.5° (planar projection)
Elevation	314.1 m AOD	Principal distance	812.5 mm
Direction of view	101.5°	Paper size	841 x 297 mm (half A1)
Nearest Exhibition	3.92 km	Correct printed image size	820 x 260 mm
Nearest Scoping	3.79 km		

View flat at a comfortable arm's length

Knockcronal Exhibition Layout  
Knockcronal Scoping Layout



**Wireline View**


OS reference	<b>238293 E 604673 N</b>	Horizontal field of view	<b>53.5° (planar projection)</b>
Elevation	<b>110.6 m AOD</b>	Principal distance	<b>812.5 mm</b>
Direction of view	<b>189°</b>	Paper size	<b>841 x 297 mm (half A1)</b>
Nearest Exhibition	<b>4.33 km</b>	Correct printed image size	<b>820 x 260 mm</b>
Nearest Scoping	<b>4.78 km</b>		

**Viewpoint 6: Straiton, Minor Road South of Settlement**

© Crown Copyright and database right 2021 Licence Number 0100031673.

Dersalloch

Knockcronal Exhibition Layout  
Knockcronal Scoping Layout




Wireline View

OS reference	229905 E 609666 N	Horizontal field of view	53.5° (planar projection)
Elevation	76.7 m AOD	Principal distance	812.5 mm
Direction of view	144°	Paper size	841 x 297 mm (half A1)
Nearest Exhibition	12.14 km	Correct printed image size	820 x 260 mm
Nearest Scoping	12.02 km		

View flat at a comfortable arm's length

**Knockcronal Exhibition Layout**  
Knockcronal Scoping Layout

Dersalloch



Wireline View

OS reference	251721 E 599914 N	Horizontal field of view	53.5° (planar projection)
Elevation	276.6 m AOD	Principal distance	812.5 mm
Direction of view	268.5°	Paper size	841 x 297 mm (half A1)
Nearest Exhibition	13.54 km	Correct printed image size	820 x 260 mm
Nearest Scoping	13.32 km		

Viewpoint 13: A713 Eriff

© Crown Copyright and database right 2021 Licence Number 0100031673.